

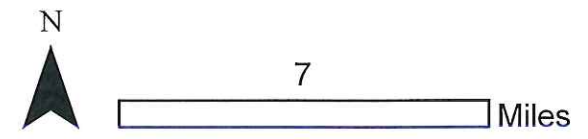
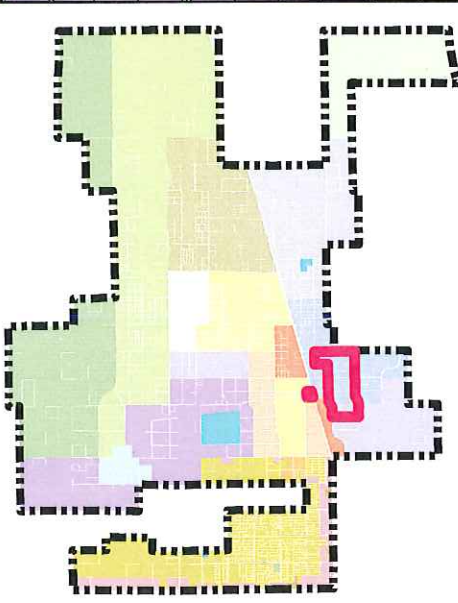
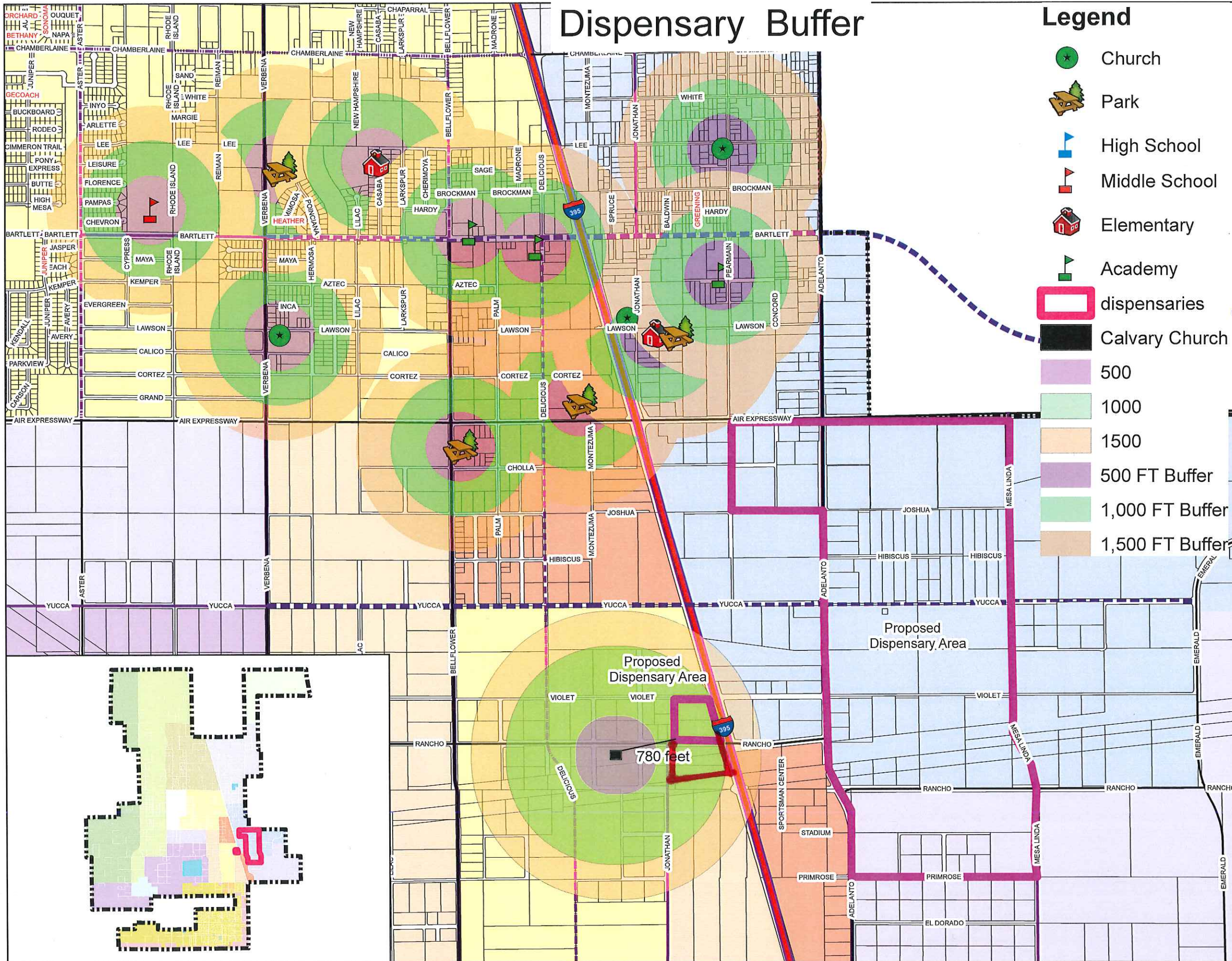
# Dispensary Buffer

## Legend

- Church
- Park
- High School
- Middle School
- Elementary
- Academy
- dispensaries
- Calvary Church
- 500
- 1000
- 1500
- 500 FT Buffer
- 1,000 FT Buffer
- 1,500 FT Buffer



- ### Land Use
- Calvary Church
  - 500
  - 1000
  - 1500
  - Airport Development District (ADD)
  - Airport Park (AP)
  - Business Park (BP)
  - Commercial (C)
  - Desert Living (DL-5) (1 du/5 ac)
  - Desert Living (DL-9) (1 du/9 ac)
  - Desert Living (DL-2.5) (1 du/2.5 ac)
  - Light Manufacturing (LM)
  - Manufacturing/Industrial (MI)
  - Mixed Use (MU) (12 - 18 du/ac)
  - Open Space (OS)
  - Public Utilities (PU)
  - Medium Density Residential (R-M12)
  - Single Family Residential (R-S1)
  - Single Family Residential (R-S5)
  - Single Family Residential (R-1)
  - High Density Residential (R3-30)
  - Medium Density Residential (R3-8)



City of Adelanto  
 Zone Change  
 Adelanto Geographic Information System  
 11600 Air Expressway  
 Adelanto, CA 92301  
 Created by: Erick Saavedra  
 Date: 05/09/2017